

# 2019 Saskatchewan Wildlife Management Zones

## Maps and Aerial Photographs

**Topographic maps** and aerial photographs can be purchased from:  
 Information Services Corporation of Saskatchewan  
 Geomatics Distribution Centre | 1301 - 1st Avenue | Regina, SK, S4R 8H2 | 306-787-2799  
 or toll-free 1-866-420-6577  
 Website: www.isc.ca.

**Rural municipal maps** are available at rural municipality offices.

**Hunters can create and print their own maps** with the Saskatchewan Interactive map tool or HABISask at [gis.saskatchewan.ca](http://gis.saskatchewan.ca).

## Please note:

Please refer to *The Wildlife Management Zones and Special Areas Boundaries Regulations, 1990* for the legal boundary definitions. This regulation can be obtained in print from:  
 Publications Saskatchewan  
 Room B19 - 3085 Albert Street  
 Regina SK S4S 0B1  
 Phone 306-787-6894 or  
 Toll Free in SK: 1-800-226-7302 or  
 as an electronic version at [publications.gov.sk.ca](http://publications.gov.sk.ca)

## 2019 Sunrise/Sunset Times

**Hunting of wildlife is not permitted between one-half hour after sunset and one-half hour before sunrise.**

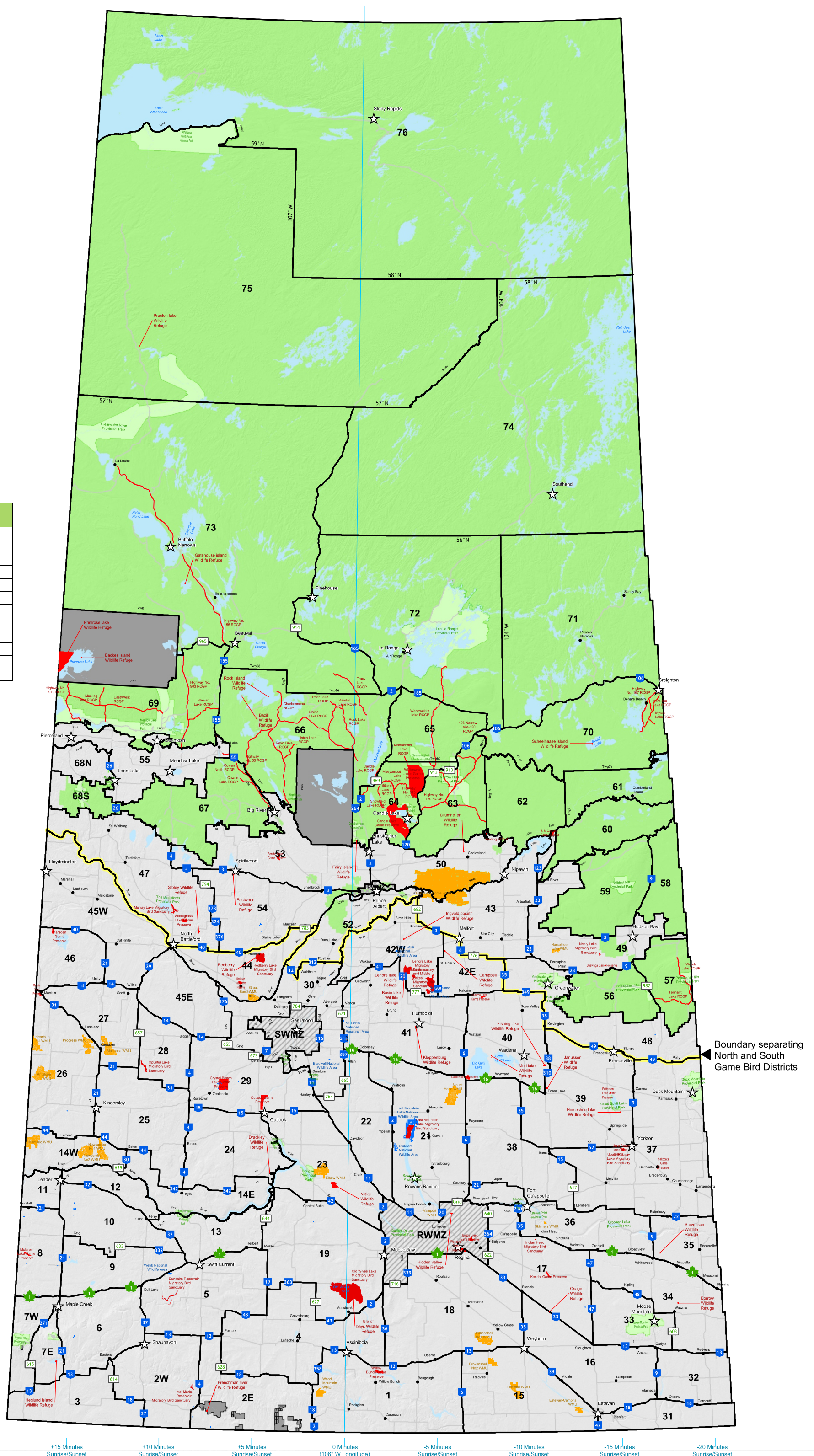
To calculate times for your hunting area using the WMZ map, subtract one minute for every 16 kilometres (10 miles) east of 106 degrees longitude or add one minute for every 16 kilometres west of 106 degrees longitude.

Times were captured at 52.000 north latitude, 106.000 west longitude near Colonsay, SK. To check times in your local area, visit [sunrisesunset.com](http://sunrisesunset.com).

Week ending (Sat.)	Sunrise (a.m.)	Sunset (p.m.)	Week ending (Sat.)	Sunrise (a.m.)	Sunset (p.m.)
August 10	5:39	8:40	November 2	7:59	5:36
August 17	5:50	8:26	November 9	8:12	5:23
August 24	6:02	8:11	November 16	8:24	5:13
August 31	6:13	7:56	November 23	8:36	5:04
September 7	6:24	7:40	November 30	8:47	4:58
September 14	6:36	7:24	December 7	8:57	4:54
September 21	6:47	7:07	December 14	9:04	4:52
September 28	6:59	6:51	December 21	9:09	4:54
October 5	7:10	6:35	December 28	9:12	4:58
October 12	7:22	6:19	January 4, 2020	9:12	5:05
October 19	7:35	6:04	January 11, 2020	9:09	5:14
October 26	7:47	5:49	January 18, 2020	9:03	5:25

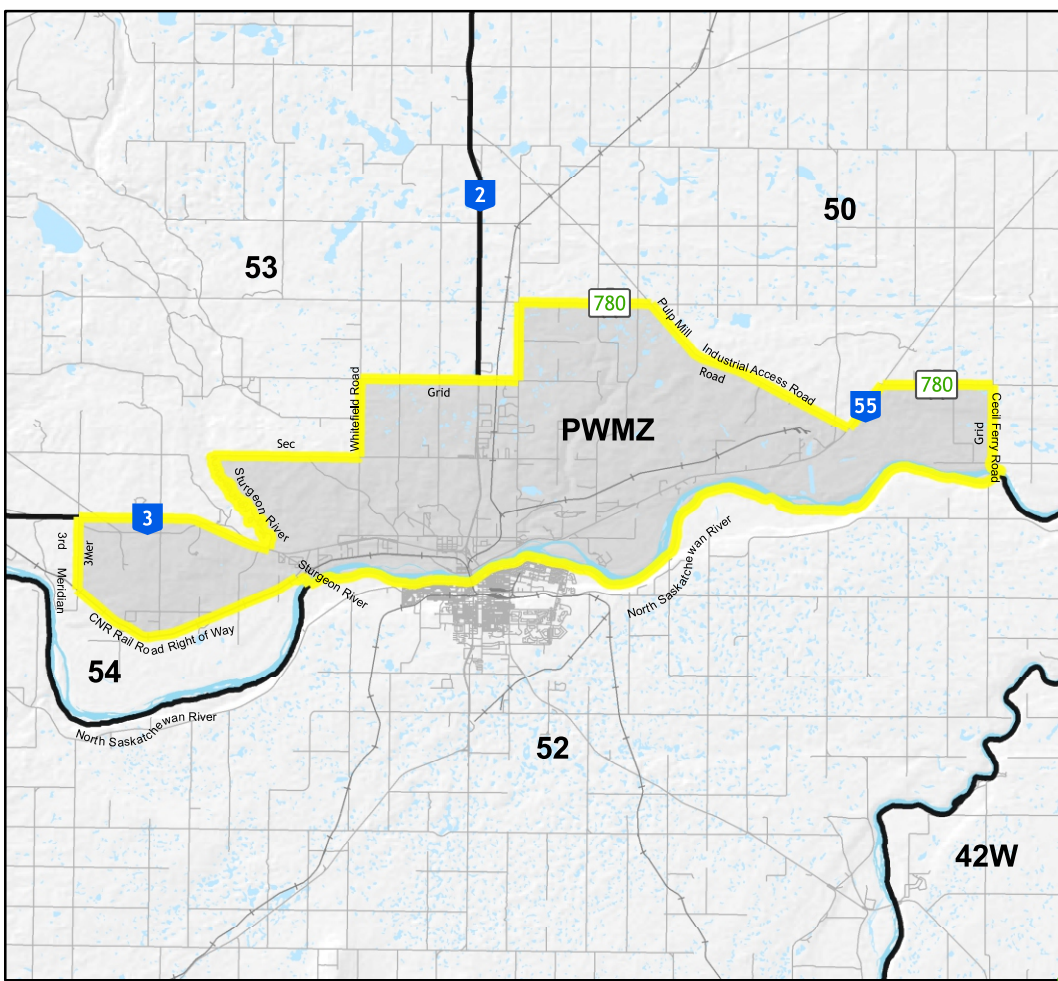
### Legend

- ☆ Compliance Area Office
- Town
- WMZ Boundary
- Gamebird District Boundary
- Wildlife Management Unit
- National Wildlife Area
- Game Preserve, Wildlife Refuge, Road Corridor Game Preserve (RCGP) Closed to All Hunting
- National Park, Air Weapons Range Closed to All Hunting
- Prince Albert Zone (PWMZ) Crossbow, Archery only
- Regina-Moose Jaw Zone (RWMZ) Shotgun, Muzzleloader, Crossbow, Archery only
- Saskatoon Zone (SWMZ) Shotgun, Muzzleloader, Crossbow, Archery only
- Waterbody
- Highway
- Provincial Park
- Provincial Forest

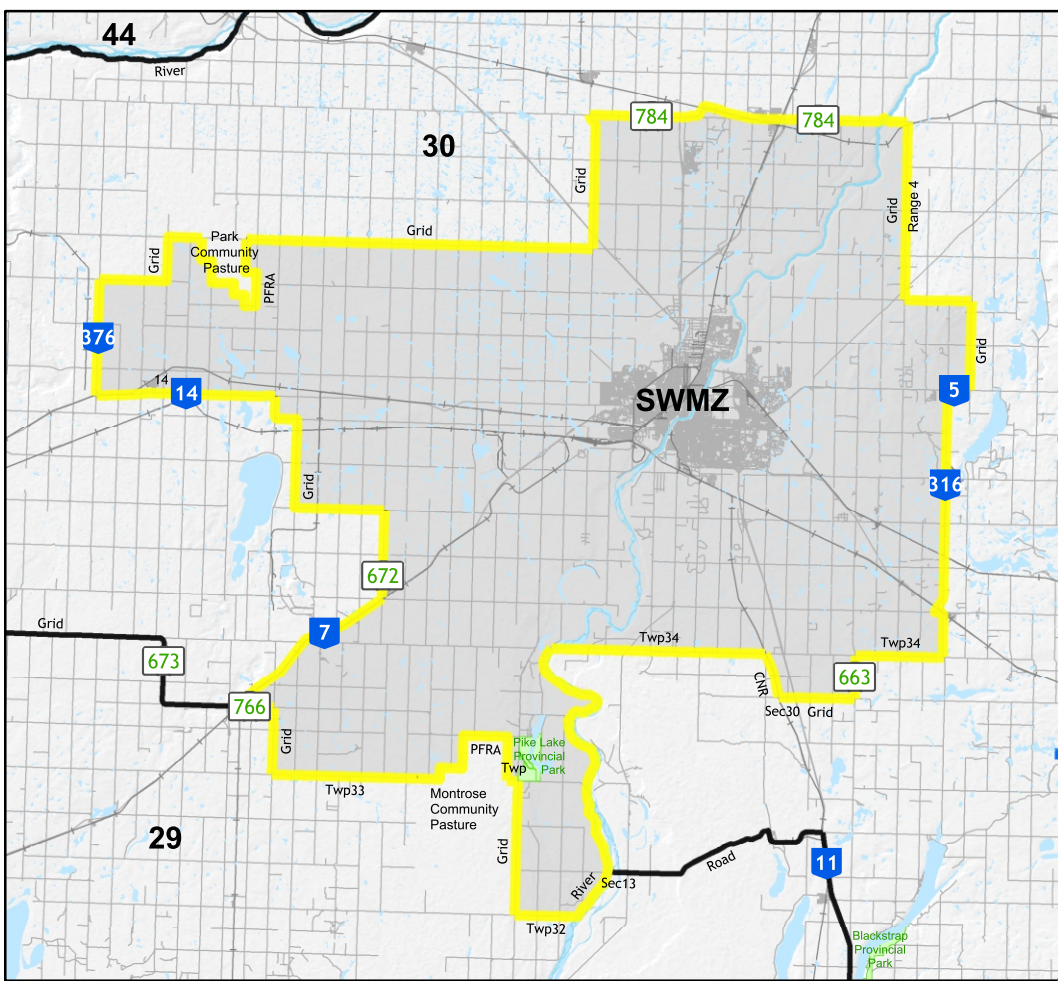


Boundary separating North and South Game Bird Districts

# Saskatchewan Wildlife Management Zones



Prince Albert WMZ



Saskatoon WMZ

Regina/Moose Jaw WMZ

