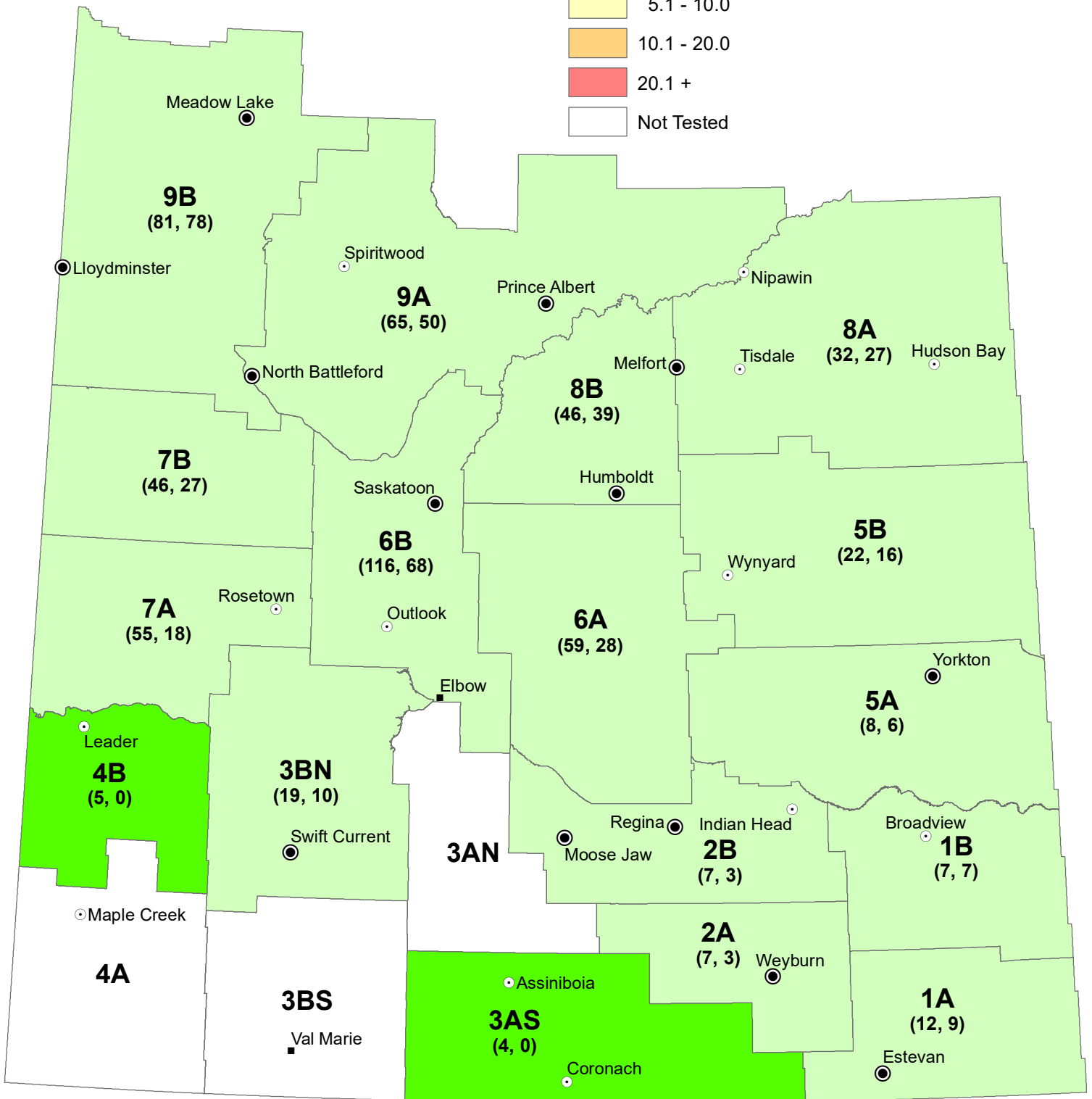
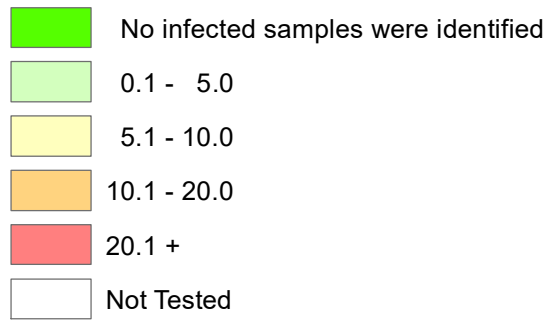
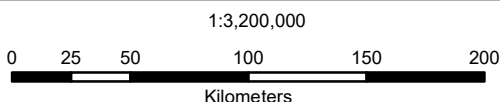


# Total *Fusarium* spp. infection of wheat seed samples

Average percent infection excluding pathogen-free samples



\*Crop District Labels: Crop District (all samples tested, infected samples)



Data Source:  
Map generated from interim data submitted by Prairie Diagnostic Seed Labs, Discovery Seed Labs, and 20/20 Seed Labs which represents samples analyzed from the beginning of the 2023 harvest season until December 28, 2023.

Geomatics Services, Ministry of Agriculture February 23, 2024