



Public Notice S004 December 17, 2019

Public Offering of Subsurface Mineral Crown Dispositions

Crown dispositions granted pursuant to this Notice are for subsurface minerals as defined in *The Subsurface Mineral Tenure Regulations* ("the Regulations"), and shall be subject to applicable Acts and the Regulations.

Saskatchewan Ministry of Energy and Resources (ER) will receive sealed bids for subsurface mineral Crown dispositions up to and at no time after 4:00 PM Central Standard Time on December 17, 2019 at the following address:

**Ministry of Energy and Resources
c/o Ministry of Immigration and Career Training
1000, 2103 - 11th Avenue
REGINA SK S4P 3Z8**

Bid Information

Submitted sealed bids may not be considered if they do not conform to **BID TYPE I (Standard Bid)** shown on page 4. ER reserves the right to reject any or all received bids.

Each sealed bid for a permit block must be enclosed in a separate envelope with a clearly marked mailing label on the outside as follows (refer to page 5 for example):

- Mailing Address
- Title ("Subsurface Mineral Crown Dispositions")
- Public Notice Number
- Public Offering Date
- Permit Block Number

After the bidding period expires, the minister shall issue a permit to the person or company who:

- a) Submits the highest bid;
- b) Pays the rental for the first year of the permit as set out in subsection 10(1) of the Regulations;
- c) Pays all applicable taxes relating to rentals and bids; and
- d) Meets all other requirements of *The Crown Minerals Act* and the Regulations.

Please ensure that a representative is available the day after the Public Offering closing date. In the event of tied bids, ER will contact the concerned parties and provide them the opportunity to offer a new bid amount within a prescribed timeframe.

How to Participate in the Public Offering

To participate in this Public Offering, the bidder requires the following:

1) Business Associate Identification Number (BAID)

If the bidder does not have a BAID, a BAID can be obtained by applying online at <http://www.petrinex.ca>

2) Debit Code

If the bidder does not have a Debit Code, a Debit Code can be obtained by contacting the ER service desk at ER.Servicedesk@gov.sk.ca or call 1-855-219-9373. Apply at least two weeks prior to this Public Offering.

3) Completed Preauthorized Debit (PAD) Application

If the bidder has not completed a PAD application for Public Offering of Subsurface Mineral Crown Dispositions, please use the following web address:

<http://publications.gov.sk.ca/documents/310/94578-Payor's%20Authorization%20for%20Pre-Authorized%20Debit%20Agreement.pdf> to obtain the application and submission instructions. Should you require assistance, please contact the ER service desk at ER.Servicedesk@gov.sk.ca or call 1-855-219-9373. Please complete and submit at least 2 weeks prior to this Public Offering.

Public Offering Results

The results are typically published on the ministry's website within two days of the Public Offering closing date for receiving bids. Results can be viewed at the following web address:

<http://www.saskatchewan.ca/business/agriculture-natural-resources-and-industry/oil-and-gas/crown-land-sales-dispositions-and-tenure/public-offerings>

Pre-authorized Debit Payment

For each successful bid, an invoice will be issued to the BAID that is associated with the debit code provided as part of the sealed bid. The invoice will be both emailed and mailed to the client. The invoice amount will be the total of the first year annual rental and bid amounts. Payment of this invoice will be withdrawn from the invoiced BAID's PAD bank account three days after the Public Offering closing date.

NOTICE TO ALL INTERESTED PARTIES

Posting Request for Upcoming Public Offering of Subsurface Mineral Crown Dispositions

The next Public Offering of Subsurface Mineral Crown Dispositions will be held on **April 20, 2020**. Please refer to the 2020 Subsurface Mineral Public Offering Schedule for more details available at: <http://publications.saskatchewan.ca/#/products/101893>.

Public Offering Posting Request

Requests for postings will be accepted up to 4:00 p.m. on **December 3, 2019**. Email posting requests to:

Lands and Mineral Tenure Branch
Ministry of Energy and Resources
geologicalservices@gov.sk.ca

Availability of Crown Mineral Lands for Posting

Information regarding the availability of mineral lands for posting should be directed to:

Lands and Mineral Tenure Branch
Ministry of Energy and Resources
mineral.rights@gov.sk.ca

Information on Crown mineral lands can also be found at the Government of Saskatchewan's Mining and Petroleum GeoAtlas at:

<https://gisappl.saskatchewan.ca/Html5Ext/index.html?viewer=GeoAtlas>

Inquiries

All other inquiries should be directed to:

Energy and Resources Service Desk
1-855-219-9373 (toll free)
ER.servicedesk@gov.sk.ca

Government of Saskatchewan First Nation and Metis Consultation Policy Framework

Prior to the approval of any surface dispositions that may adversely affect Treaty or Aboriginal rights on Crown resource lands, the Ministry of Environment will undertake consultations in accordance with the Government of Saskatchewan First Nation and Métis Consultation Policy Framework. This document can be obtained at:

<http://www.publications.gov.sk.ca/details.cfm?p=84792>

BID TYPE I (Standard Bid)

(Subsurface Mineral Permits)

Offers that do not conform to this bid type may not be considered.

_____ hereby submits the following Bid to acquire Permit Block # _____
Name of Bidder

posted in the **S004, December 17, 2019** Public Offering:

BID AMOUNT \$ _____
Note: Must equal or exceed the published minimum bid amount

Bidder's BAID: _____

Bidder's Address: _____

Bidder's
Email Address: _____

Debit Code: _____

Confidential Designated Representative: _____
(if applicable)

If successful, please issue the disposition as follows:

BAID: _____

Company Name: _____

Company Address: _____

Email Address: _____

****NOTE:** Each **BID TYPE I (Standard Bid)** form is to contain one bid for one subsurface mineral permit block. For subsequent permit blocks, please submit a new **BID TYPE I (Standard Bid)** form in a separately sealed envelope.

Example of Mailing Label

Mailing Address	Ministry of Energy and Resources C/O Ministry of Immigration and Career Training 1000, 2103 – 11 th Avenue REGINA SK S4P 3Z8
Title	Subsurface Mineral Crown Disposition
Public Notice Number	Public Offering S004
Public Offering Date	December 17, 2019
Permit Block Number	Block 1

SUBSURFACE MINERAL RIGHTS PUBLIC OFFERING SCHEDULE S004 - DECEMBER 17, 2019

BLOCK 1 Top of Viking Formation to Top Precambrian

QUARTER SECTION					MINERAL PARCEL	LEGAL LAND DESCRIPTION			SURFACE AREA <i>hectares</i>	CROWN OWNERSHIP	RESTRICTIONS	DISPOSITION AREA <i>hectares</i>
NW	20	32	23	3	161785839	NW	20-32-23-3	Ext 0	64.639	100%	PNG	64.639
NE	20	32	23	3	146469448	NE	20-32-23-3	Ext 0	64.816	100%	PNG	64.816
SW	20	32	23	3	146469460	SW	20-32-23-3	Ext 0	64.602	100%	PNG	64.602
SE	20	32	23	3	146469459	SE	20-32-23-3	Ext 0	64.779	100%	PNG	64.779
NW	28	32	23	3	146468942	NW	28-32-23-3	Ext 0	64.802	100%	PNG	64.802
NE	28	32	23	3	146468953	NE	28-32-23-3	Ext 0	64.962	100%	PNG	64.962
SW	28	32	23	3	161785907	SW	28-32-23-3	Ext 0	64.898	100%	PNG	64.898
SE	28	32	23	3	147437286	SE	28-32-23-3	Ext 0	65.032	100%	PNG	65.032
NW	29	32	23	3	145244640	NW	29-32-23-3	Ext 0	65.074	100%	PNG	65.074
NE	29	32	23	3	146468920	NE	29-32-23-3	Ext 0	65.195	100%	PNG	65.195
SW	29	32	23	3	161785828	SW	29-32-23-3	Ext 0	65.032	100%	PNG	65.032
SE	29	32	23	3	146468931	SE	29-32-23-3	Ext 0	65.178	100%	PNG	65.178
NW	30	32	23	3	146468908	NW	30-32-23-3	Ext 0	65.007	100%	PNG	65.007
NE	30	32	23	3	146468919	NE	30-32-23-3	Ext 0	65.052	100%	PNG	65.052
SW	30	32	23	3	163598091	SW	30-32-23-3	Ext 0	64.997	100%	PNG	64.997
SE	30	32	23	3	161785851	SE	30-32-23-3	Ext 0	65.058	100%	PNG	65.058
NW	32	32	23	3	146468829	NW	32-32-23-3	Ext 0	65.015	100%	PNG	65.015
NE	32	32	23	3	146477032	NE	32-32-23-3	Ext 0	65.006	100%	PNG	65.006
SW	32	32	23	3	146477021	SW	32-32-23-3	Ext 0	65.078	100%	PNG	65.078
SE	32	32	23	3	146468818	SE	32-32-23-3	Ext 0	65.068	100%	PNG	65.068

Block: 1

Parcel Count: 20

Stratigraphic Formation: Top of Viking Formation to Top Precambrian

Minimum Bonus Bid Expected for Block 1: \$3,000.00

Total Surface Area (in hectares): 1,299.290

Work Requirement: \$488,000.00

Total Disposition Area (in hectares): 1,299.290

BLOCK 2 Top Madison Group to Top Precambrian

QUARTER SECTION					MINERAL PARCEL	LEGAL LAND DESCRIPTION			SURFACE AREA <i>hectares</i>	CROWN OWNERSHIP	RESTRICTIONS	DISPOSITION AREA <i>hectares</i>
NW	30	3	16	2	162892334	NW	30-03-16-2	Ext 0	64.615	100%	PNG	64.615
NE	30	3	16	2	163394589	NE	30-03-16-2	Ext 0	64.414	100%	PNG	64.414
NW	31	3	16	2	120956036	NW	31-03-16-2	Ext 0	64.442	100%	PNG	64.442
NE	31	3	16	2	120564299	NE	31-03-16-2	Ext 0	64.366	100%	PNG	64.366
SW	31	3	16	2	111431393	SW	31-03-16-2	Ext 0	64.504	100%	PNG	64.504
SE	31	3	16	2	120564301	SE	31-03-16-2	Ext 0	64.375	100%	PNG	64.375
NW	6	4	16	2	120958140	NW	06-04-16-2	Ext 0	64.651	100%	PNG	64.651
NE	6	4	16	2	120958139	NE	06-04-16-2	Ext 0	64.647	100%	PNG	64.647
SW	6	4	16	2	120956913	SW	06-04-16-2	Ext 0	64.565	100%	PNG	64.565
SE	6	4	16	2	120958151	SE	06-04-16-2	Ext 0	64.611	100%	PNG	64.611
NW	25	3	17	2	120548695	NW	25-03-17-2	Ext 0	64.592	100%		64.592
NE	25	3	17	2	120548684	NE	25-03-17-2	Ext 0	64.596	100%	PNG	64.596
NE	26	3	17	2	131747339	NE	26-03-17-2	Ext 0	64.744	100%	PNG	64.744
NW	35	3	17	2	131747643	NW	35-03-17-2	Ext 0	64.730	100%	PNG	64.730
NE	35	3	17	2	131747621	NE	35-03-17-2	Ext 0	64.709	100%	PNG	64.709
SW	35	3	17	2	131747654	SW	35-03-17-2	Ext 0	64.753	100%	PNG	64.753
SE	35	3	17	2	131747632	SE	35-03-17-2	Ext 0	64.733	100%	PNG	64.733
NW	36	3	17	2	163394534	NW	36-03-17-2	Ext 0	64.502	100%	PNG	64.502
NE	36	3	17	2	162892165	NE	36-03-17-2	Ext 0	64.463	100%	PNG	64.463
SW	36	3	17	2	131748240	SW	36-03-17-2	Ext 0	64.538	100%	PNG	64.538
SE	36	3	17	2	131744415	SE	36-03-17-2	Ext 0	64.498	100%	PNG	64.498
NW	1	4	17	2	131575934	NW	01-04-17-2	Ext 0	64.708	100%	PNG	64.708
NE	1	4	17	2	162878732	NE	01-04-17-2	Ext 0	64.628	100%	PNG	64.628
SW	1	4	17	2	131575956	SW	01-04-17-2	Ext 0	64.539	100%	PNG	64.539
SE	1	4	17	2	131575945	SE	01-04-17-2	Ext 0	64.504	100%	PNG	64.504
NW	2	4	17	2	131575978	NW	02-04-17-2	Ext 0	64.518	100%	PNG	64.518
NE	2	4	17	2	131575967	NE	02-04-17-2	Ext 0	64.448	100%	PNG	64.448
SW	2	4	17	2	131575990	SW	02-04-17-2	Ext 0	64.594	100%	PNG	64.594
SE	2	4	17	2	131575989	SE	02-04-17-2	Ext 0	64.475	100%	PNG	64.475

QUARTER SECTION	MINERAL PARCEL	LEGAL LAND DESCRIPTION	SURFACE AREA <i>hectares</i>	CROWN OWNERSHIP	RESTRICTIONS	DISPOSITION AREA <i>hectares</i>
-----------------	----------------	------------------------	---------------------------------	-----------------	--------------	-------------------------------------

Block: 2

Parcel Count: 29

Stratigraphic Formation: Top Madison Group to Top Precambrian

Minimum Bonus Bid Expected for Block 2: \$3,000.00

Total Surface Area (in hectares): 1,872.462

Work Requirement: \$702,000.00

Total Disposition Area (in hectares): 1,872.462

BLOCK 3 Top Madison Group to Top Precambrian all lands except NW 2-7-11 W2 Top Madison to Top Winnipeg Formation														
QUARTER SECTION					MINERAL PARCEL	LEGAL LAND DESCRIPTION				SURFACE AREA <i>hectares</i>	CROWN OWNERSHIP		RESTRICTIONS	DISPOSITION AREA <i>hectares</i>
NW	18	7	10	2	114407131	NW	18-07-10-2	Ext	0	64.950	100%		PNG	64.950
NE	18	7	10	2	114493811	NE	18-07-10-2	Ext	0	64.949	100%		PNG	64.949
SW	18	7	10	2	114407142	SW	18-07-10-2	Ext	0	64.952	100%		PNG	64.952
SE	18	7	10	2	114493822	SE	18-07-10-2	Ext	0	64.950	100%		PNG	64.950
NW	2	7	11	2	111572759	NW	02-07-11-2	Ext	0	64.953	100%		PNG	64.953
NE	2	7	11	2	120409994	NE	02-07-11-2	Ext	0	64.906	100%		PNG	64.906
SW	2	7	11	2	111572186	SW	02-07-11-2	Ext	0	63.379	100%		PNG	63.379
SE	2	7	11	2	120410008	SE	02-07-11-2	Ext	0	63.411	100%		PNG	63.411
NE	3	7	11	2	120410020	NE	03-07-11-2	Ext	0	65.032	100%		PNG	65.032
SE	3	7	11	2	120410031	SE	03-07-11-2	Ext	0	63.380	100%		PNG	63.380
NE	9	7	11	2	120410143	NE	09-07-11-2	Ext	0	65.032	100%		PNG	65.032
NW	10	7	11	2	120410176	NW	10-07-11-2	Ext	0	65.080	100%		PNG	65.080
NE	10	7	11	2	112644783	NE	10-07-11-2	Ext	0	65.030	100%		PNG	65.030
SW	10	7	11	2	120409927	SW	10-07-11-2	Ext	0	65.100	100%		PNG	65.100
SE	10	7	11	2	112644794	SE	10-07-11-2	Ext	0	65.050	100%		PNG	65.050
NW	11	7	11	2	112646358	NW	11-07-11-2	Ext	0	64.661	100%		PNG	64.661
NE	11	7	11	2	111324811	NE	11-07-11-2	Ext	0	64.628	100%		PNG	64.628
SW	11	7	11	2	120410165	SW	11-07-11-2	Ext	0	64.787	100%		PNG	64.787
SE	11	7	11	2	120410154	SE	11-07-11-2	Ext	0	64.723	100%		PNG	64.723
NW	12	7	11	2	111302299	NW	12-07-11-2	Ext	0	65.608	100%		PNG	65.608
NE	12	7	11	2	111380060	NE	12-07-11-2	Ext	0	65.635	100%		PNG	65.635
SW	12	7	11	2	120410806	SW	12-07-11-2	Ext	0	65.395	100%		PNG	65.395
SE	12	7	11	2	111508556	SE	12-07-11-2	Ext	0	65.454	100%		PNG	65.454
NW	13	7	11	2	122899933	NW	13-07-11-2	Ext	0	65.719	46.6667% POTASH AND 46.6666699999999% OTHER SUBSURFACE MINERALS			30.669
NE	13	7	11	2	122899922	NE	13-07-11-2	Ext	0	65.693	46.6667% POTASH AND 46.6666699999999% OTHER SUBSURFACE MINERALS			30.657

QUARTER SECTION					MINERAL PARCEL	LEGAL LAND DESCRIPTION					SURFACE AREA <i>hectares</i>	CROWN OWNERSHIP	RESTRICTIONS	DISPOSITION AREA <i>hectares</i>
SW	13	7	11	2	122899955	SW	13-07-11-2	Ext	0		65.719	46.6667% POTASH AND 46.6666699999999% OTHER SUBSURFACE MINERALS		30.669
SE	13	7	11	2	122899944	SE	13-07-11-2	Ext	0		65.692	46.6667% POTASH AND 46.6666699999999% OTHER SUBSURFACE MINERALS		30.656
NW	14	7	11	2	163553520	NW	14-07-11-2	Ext	0		64.532	100%	PNG	64.532
NE	14	7	11	2	112431484	NE	14-07-11-2	Ext	0		64.496	100%	PNG	64.496
SW	14	7	11	2	112517715	SW	14-07-11-2	Ext	0		64.605	100%	PNG	64.605
SE	14	7	11	2	111476314	SE	14-07-11-2	Ext	0		64.570	100%	PNG	64.570
NW	24	7	11	2	120410660	NW	24-07-11-2	Ext	0		65.415	100%	PNG	65.415
NE	24	7	11	2	120410659	NE	24-07-11-2	Ext	0		65.186	100%	PNG	65.186
SW	24	7	11	2	120410671	SW	24-07-11-2	Ext	0		65.573	100%	PNG	65.573
SE	24	7	11	2	120410682	SE	24-07-11-2	Ext	0		65.502	100%	PNG	65.502

Block: 3

Parcel Count: 35

Stratigraphic Formation: Top Madison Group to Top Precambrian all lands except NW 2-7-11 W2 Top Madison to Top Winnipeg Formation

Minimum Bonus Bid Expected for Block 3: \$3,000.00

Total Surface Area (in hectares): 2,273.747

Work Requirement: \$853,000.00

Total Disposition Area (in hectares): 2,133.575

BLOCK 4 Top Madison Group to Top Precambrian

QUARTER SECTION					MINERAL PARCEL	LEGAL LAND DESCRIPTION			SURFACE AREA <i>hectares</i>	CROWN OWNERSHIP	RESTRICTIONS	DISPOSITION AREA <i>hectares</i>
NW	1	2	19	2	131906471	NW	01-02-19-2	Ext 0	64.602	100%	PNG	64.602
NE	1	2	19	2	162845242	NE	01-02-19-2	Ext 0	64.743	100%	PNG	64.743
SW	1	2	19	2	131905458	SW	01-02-19-2	Ext 0	64.633	100%	PNG	64.633
SE	1	2	19	2	131941649	SE	01-02-19-2	Ext 0	64.775	100%	PNG	64.775
NW	2	2	19	2	112518187	NW	02-02-19-2	Ext 0	64.486	100%		64.486
NE	2	2	19	2	112517625	NE	02-02-19-2	Ext 0	64.490	100%		64.490
SW	2	2	19	2	112518198	SW	02-02-19-2	Ext 0	64.542	100%		64.542
SE	2	2	19	2	162845174	SE	02-02-19-2	Ext 0	64.545	100%		64.545
NW	11	2	19	2	163398202	NW	11-02-19-2	Ext 0	64.487	100%	PNG	64.487
NE	11	2	19	2	162845264	NE	11-02-19-2	Ext 0	64.492	100%	PNG	64.492
SW	11	2	19	2	163398178	SW	11-02-19-2	Ext 0	64.469	100%	PNG	64.469
SE	11	2	19	2	162845196	SE	11-02-19-2	Ext 0	64.472	100%	PNG	64.472
NW	12	2	19	2	111589870	NW	12-02-19-2	Ext 0	64.488	100%	PNG	64.488
NE	12	2	19	2	162845208	NE	12-02-19-2	Ext 0	64.532	100%	PNG	64.532
SW	12	2	19	2	162845219	SW	12-02-19-2	Ext 0	64.548	100%	PNG	64.548
SE	12	2	19	2	162845275	SE	12-02-19-2	Ext 0	64.646	100%	PNG	64.646

Block: 4

Parcel Count: 16

Stratigraphic Formation: Top Madison Group to Top Precambrian

Minimum Bonus Bid Expected for Block 4: \$3,000.00

Total Surface Area (in hectares): 1,032.950

Work Requirement: \$388,000.00

Total Disposition Area (in hectares): 1,032.950

BLOCK 5 Top Madison Group to Top Precambrian

QUARTER SECTION					MINERAL PARCEL	LEGAL LAND DESCRIPTION			SURFACE AREA <i>hectares</i>	CROWN OWNERSHIP	RESTRICTIONS	DISPOSITION AREA <i>hectares</i>
NW	2	6	14	2	120839328	NW	02-06-14-2	Ext 0	59.710	100%	PNG	59.710
NE	2	6	14	2	111645615	NE	02-06-14-2	Ext 0	62.844	100%	PNG	62.844
SW	2	6	14	2	161698562	SW	02-06-14-2	Ext 0	66.545	100%	PNG	66.545
SE	2	6	14	2	145415673	SE	02-06-14-2	Ext 0	65.198	100%	PNG	65.198
NW	10	6	14	2	120839249	NW	10-06-14-2	Ext 0	65.708	100%	PNG	65.708
NE	10	6	14	2	112519582	NE	10-06-14-2	Ext 0	65.717	100%	PNG	65.717
SW	10	6	14	2	111692224	SW	10-06-14-2	Ext 0	65.565	100%	PNG	65.565
SE	10	6	14	2	120839250	SE	10-06-14-2	Ext 0	65.401	100%	PNG	65.401
NW	11	6	14	2	161698540	NW	11-06-14-2	Ext 0	64.550	100%	PNG	64.550
NE	11	6	14	2	120839227	NE	11-06-14-2	Ext 0	64.594	100%	PNG	64.594
SW	11	6	14	2	111572669	SW	11-06-14-2	Ext 0	64.431	100%	PNG	64.431
SE	11	6	14	2	120839238	SE	11-06-14-2	Ext 0	64.454	100%	PNG	64.454
NW	12	6	14	2	120839205	NW	12-06-14-2	Ext 0	64.165	100%	PNG	64.165
NE	12	6	14	2	120839193	NE	12-06-14-2	Ext 0	65.236	100%	PNG	65.236
SW	12	6	14	2	120839216	SW	12-06-14-2	Ext 0	64.559	100%	PNG	64.559
SE	12	6	14	2	114429641	SE	12-06-14-2	Ext 0	64.874	100%	PNG	64.874
NW	14	6	14	2	120839171	NW	14-06-14-2	Ext 0	64.678	100%	PNG	64.678
NE	14	6	14	2	120839160	NE	14-06-14-2	Ext 0	64.527	100%	PNG	64.527
SW	14	6	14	2	120839182	SW	14-06-14-2	Ext 0	64.694	100%	PNG	64.694
SE	14	6	14	2	120839159	SE	14-06-14-2	Ext 0	64.710	100%	PNG	64.710

Block: 5

Parcel Count: 20

Stratigraphic Formation: Top Madison Group to Top Precambrian

Minimum Bonus Bid Expected for Block 5: \$3,000.00

Total Surface Area (in hectares): 1,292.160

Work Requirement: \$485,000.00

Total Disposition Area (in hectares): 1,292.160

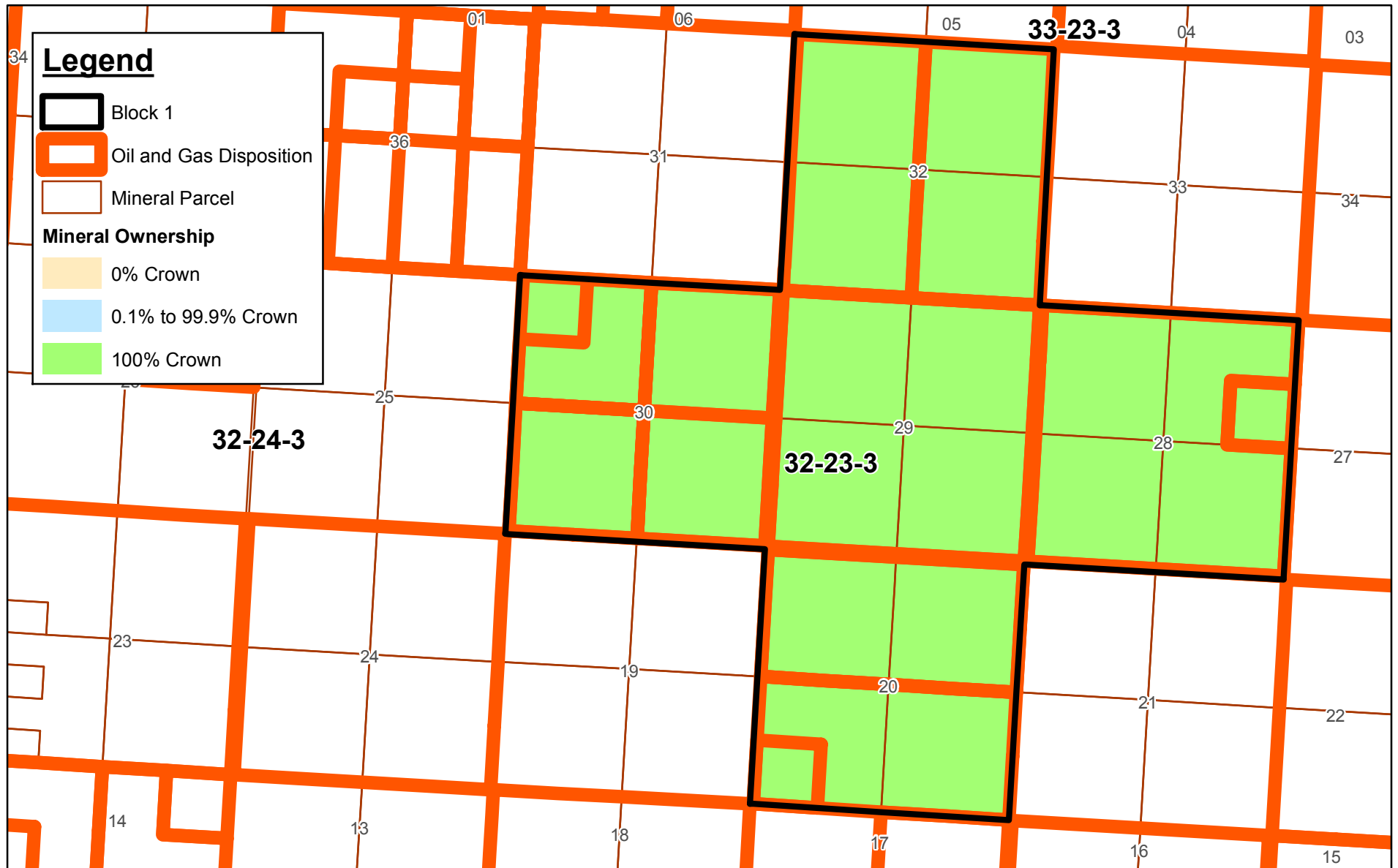
WORK REQUIREMENT

The work requirement for the permit block is to be completed by the end of the permit term (8 years, or 8 years plus an approved extension period as per section 9(2) of The Regulations), and does not have to be completed annually. Please see sections 11 through 17 of the Subsurface Mineral Tenure Regulations for more information on permit work expenditures.

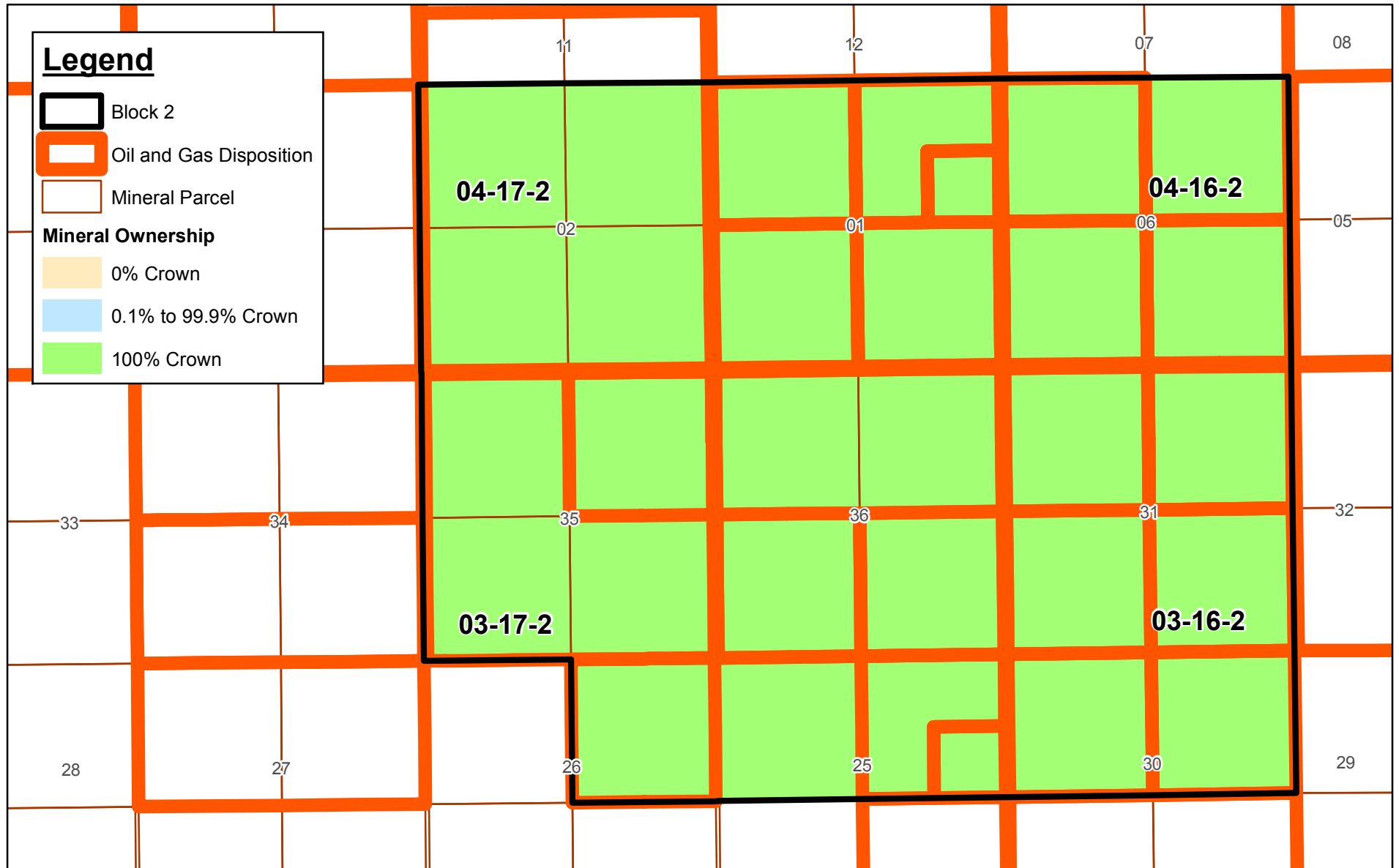
RESTRICTIONS

PNG These lands either in whole or in part are subject to an oil and gas disposition issued under The Oil and Gas Tenure Registry Regulations. No holder of a subsurface permit shall interfere with oil and natural gas, helium and associated gases, oil sands or oil shale operations or any storage, injection or disposal operations.

Subsurface Public Offering S004 - Block 1



Subsurface Public Offering S004 - Block 2



0 0.225 0.45 0.9 1.35 1.8 Kilometers
 Coordinate System: NAD 1983 CSRS UTM Zone 13N

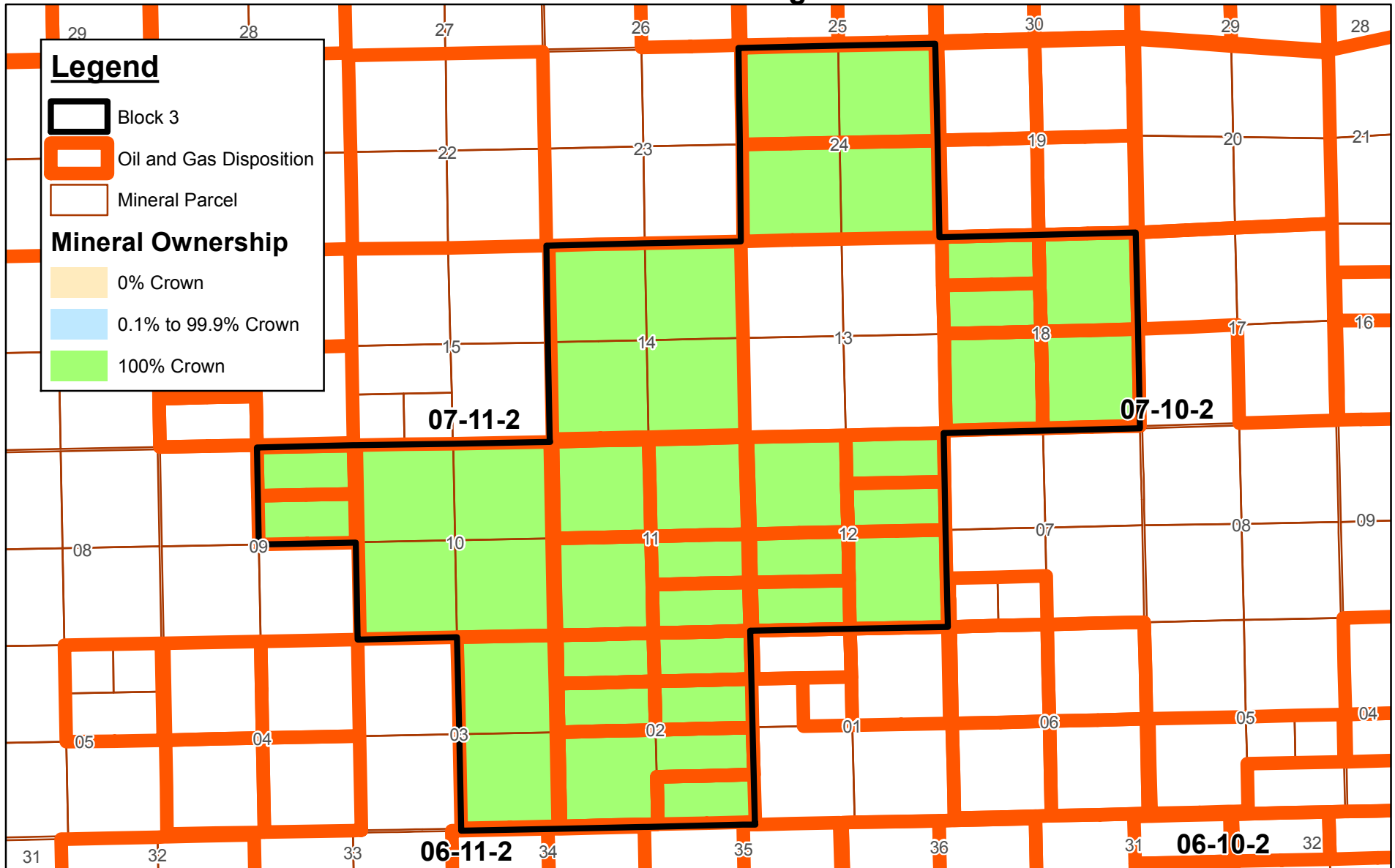


Date: Aug 22, 2019
 Lands and Mineral Tenure, Ministry of Energy and Resources
 Prepared by: ML

Disclaimer: Although the Ministry of Energy and Resources has exercised all reasonable care in the compilation, interpretation, and production of this item, it is not possible to ensure total accuracy, and all persons who rely on the information contained herein do so at their own risk. The Ministry of Energy and Resources and the Government of Saskatchewan do not accept liability for any errors, omissions, or inaccuracies that may be included in or derived from this item.

NOT FOR REPRODUCTION OR DISTRIBUTION WITHOUT WRITTEN CONSENT OF THE MINISTRY.

Subsurface Public Offering S004 - Block 3



0 0.325 0.65 1.3 1.95 2.6 Kilometers
Coordinate System: NAD 1983 CSRS UTM Zone 13N

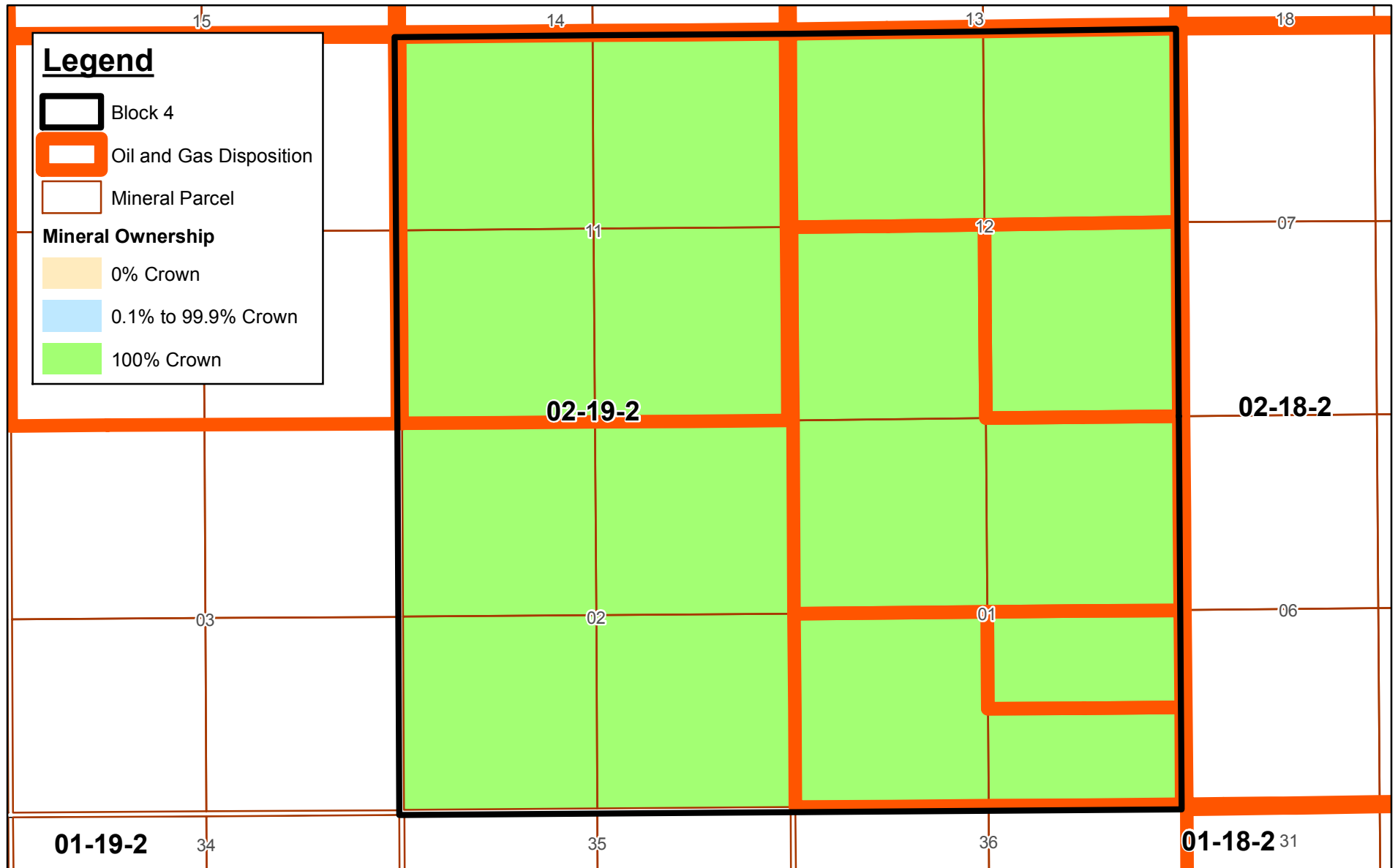


Date: Aug 22, 2019
Lands and Mineral Tenure, Ministry of Energy and Resources
Prepared by: ML

Disclaimer: Although the Ministry of Energy and Resources has exercised all reasonable care in the compilation, interpretation, and production of this item, it is not possible to ensure total accuracy, and all persons who rely on the information contained herein do so at their own risk. The Ministry of Energy and Resources and the Government of Saskatchewan do not accept liability for any errors, omissions, or inaccuracies that may be included in or derived from this item.

NOT FOR REPRODUCTION OR DISTRIBUTION WITHOUT WRITTEN CONSENT OF THE MINISTRY.

Subsurface Public Offering S004 - Block 4



0 0.15 0.3 0.6 0.9 1.2
Kilometers
Coordinate System: NAD 1983 CSRS UTM Zone 13N

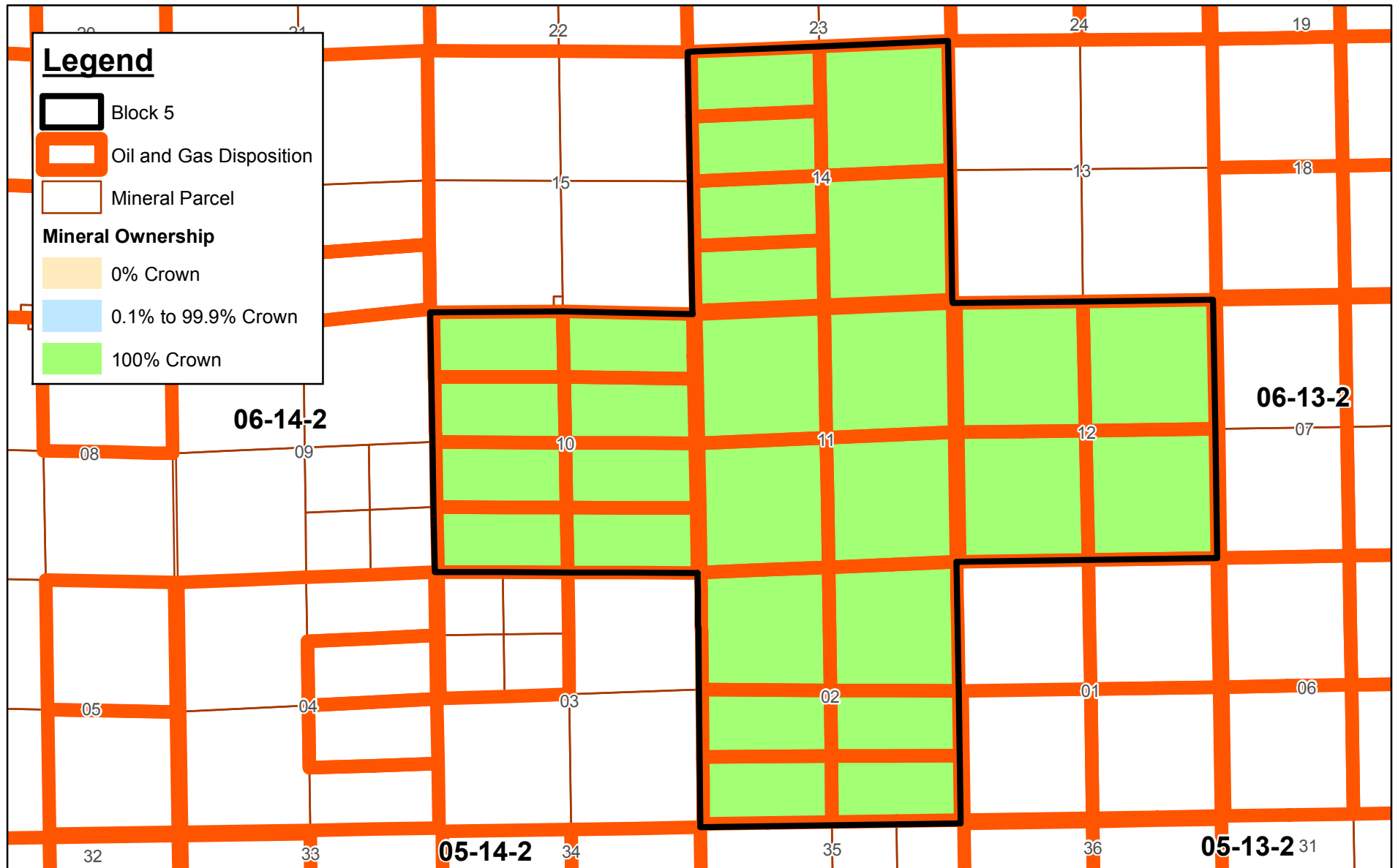


Date: Aug 22, 2019
Lands and Mineral Tenure, Ministry of Energy and Resources
Prepared by: ML

Disclaimer: Although the Ministry of Energy and Resources has exercised all reasonable care in the compilation, interpretation, and production of this item, it is not possible to ensure total accuracy, and all persons who rely on the information contained herein do so at their own risk. The Ministry of Energy and Resources and the Government of Saskatchewan do not accept liability for any errors, omissions, or inaccuracies that may be included in or derived from this item.

NOT FOR REPRODUCTION OR DISTRIBUTION WITHOUT WRITTEN CONSENT OF THE MINISTRY.

Subsurface Public Offering S004 - Block 5



0 0.25 0.5 1 1.5 2 Kilometers
Coordinate System: NAD 1983 CSRS UTM Zone 13N



Date: Aug 22, 2019
Lands and Mineral Tenure, Ministry of Energy and Resources
Prepared by: ML

Disclaimer: Although the Ministry of Energy and Resources has exercised all reasonable care in the compilation, interpretation, and production of this item, it is not possible to ensure total accuracy, and all persons who rely on the information contained herein do so at their own risk. The Ministry of Energy and Resources and the Government of Saskatchewan do not accept liability for any errors, omissions, or inaccuracies that may be included in or derived from this item.

NOT FOR REPRODUCTION OR DISTRIBUTION WITHOUT WRITTEN CONSENT OF THE MINISTRY.