




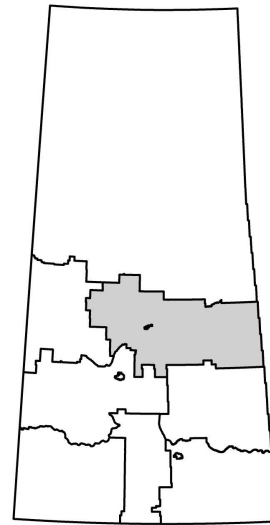


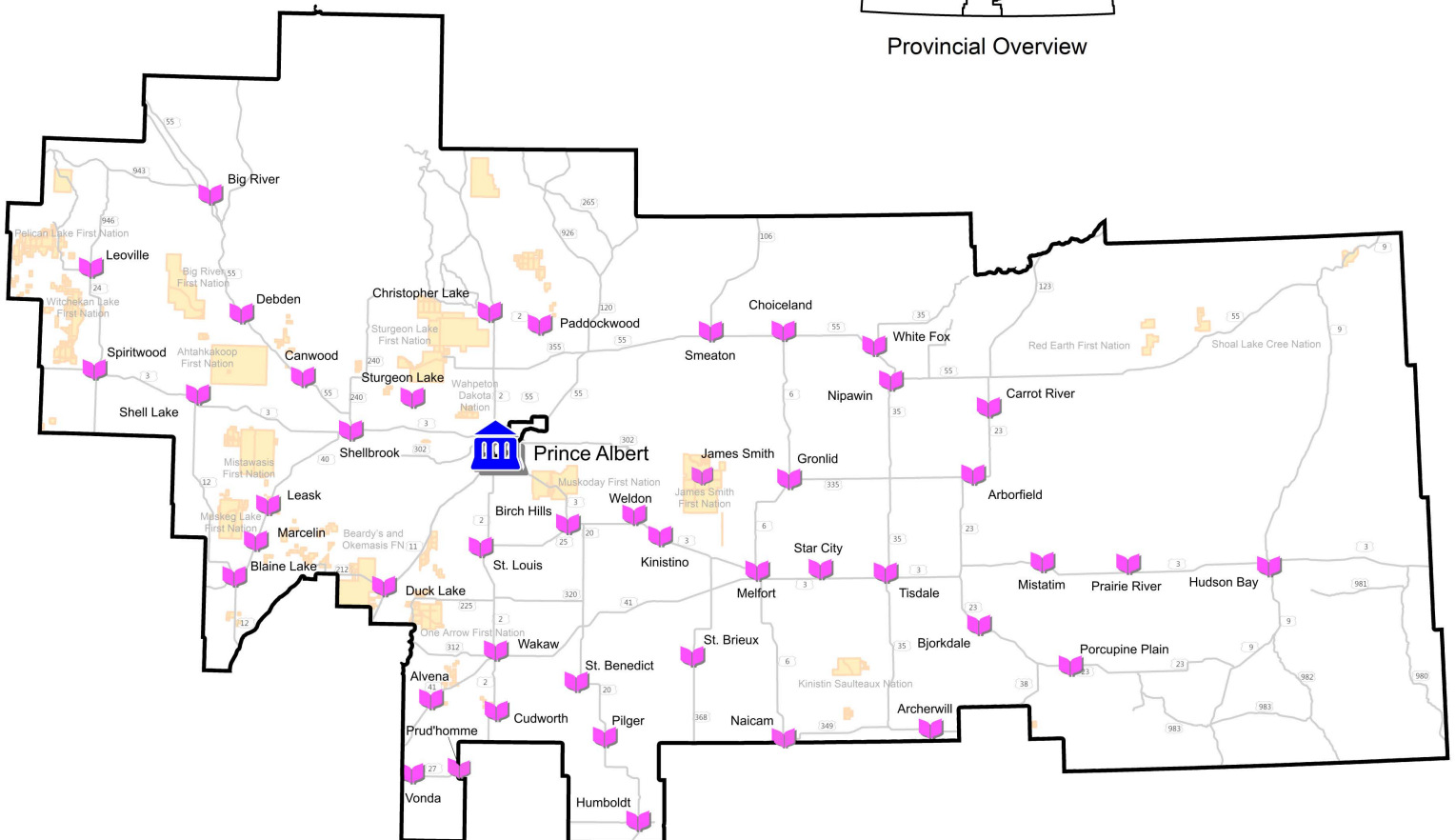
Public Library System of Saskatchewan Wapiti Regional Library

- 2019 -

-  Regional Headquarters
-  Location with Library
-  Library Boundary
-  First Nation Reserve
-  Highway



Provincial Overview



Ministry Education	Branch Infrastructure	Unit Geomatics	Prepared by T. Corbin	Preparation date 2018.06.14	Revised by B. Andrie	Revision date 2019.03.27
File name L:\Work\2_Project_ED\Dept Map\2018\PL\Map_Web\...			Layout name 1	Map projection UTM - NAD 83 (zone 13)	Map scale 1 cm = 21.1 km	
Title Public Library System of Saskatchewan - Wapiti Regional Library - 2019						

